










Map 1
Project Overview

LEGEND

-  Proposed Route
-  Proposed ROW
-  Proposed Alignment
-  Existing Dairyland 69 kV Transmission
-  Existing Dairyland 161 kV Transmission
-  State Boundary
-  Parcels
-  PLSS Section
-  Civil Township

